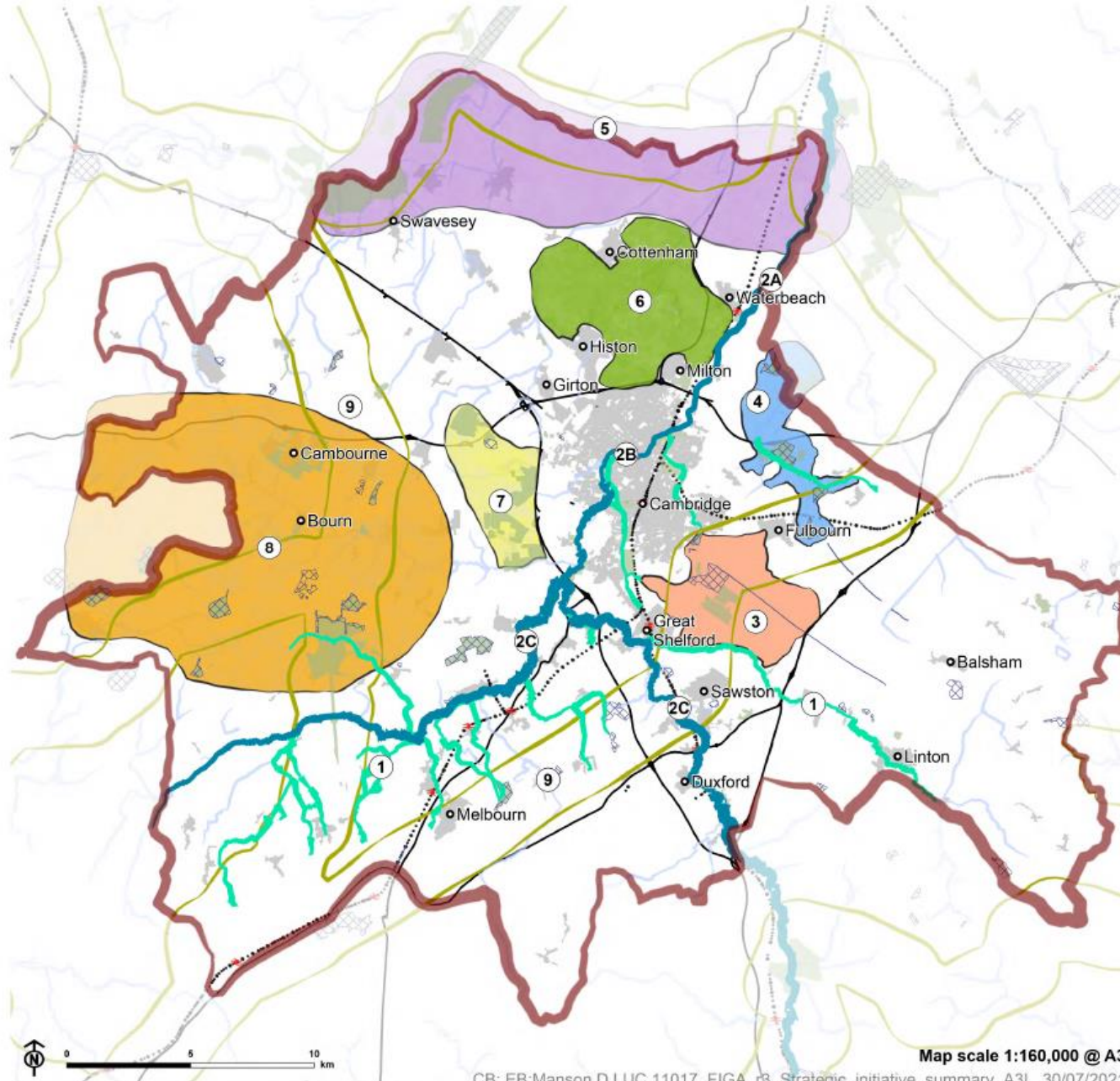














Figure A: Strategic Initiative summary



-  Greater Cambridge
-  Large natural greenspace (all access types)
-  SSSI
- Spatially-specific Strategic GI Initiatives**
 -  1. Revitalising the chalk stream network
 -  2. River Cam Corridor
 -  3. Gog Magog Hills and chalkland fringe
 -  4. Enhancement of the eastern fens
 -  5. The Great Ouse fenland arc
 -  6. North Cambridge green space
 -  7. West Cambridge GI buffer - Coton Corridor
 -  8. Western gateway multifunctional GI corridors
 -  9. Pollinator corridors
- Dispersed Strategic GI Initiatives**
 - 10. Expanding Greater Cambridge's 'urban forest'
 - 11. Woodland expansion and resilience
 - 12. Urban greening and 'de-paving'
 - 13. Allotments and community gardening
 - 14. Environmentally friendly farming

Map scale 1:160,000 @ A3

CB: EB:Manson D LUC 11017_FIGA_r3_Strategic_initiative_summary_A3L 30/07/2021

Contains Ordnance Survey data © Crown copyright and database right Source: Ordnance Survey, Natural England, BCN WT, EA, Buglife



Bedfordshire
Cambridgeshire
Northamptonshire

Cambridge Nature Network

Core Areas and Stepping Stones of existing habitat and their possible extensions
March 2021

